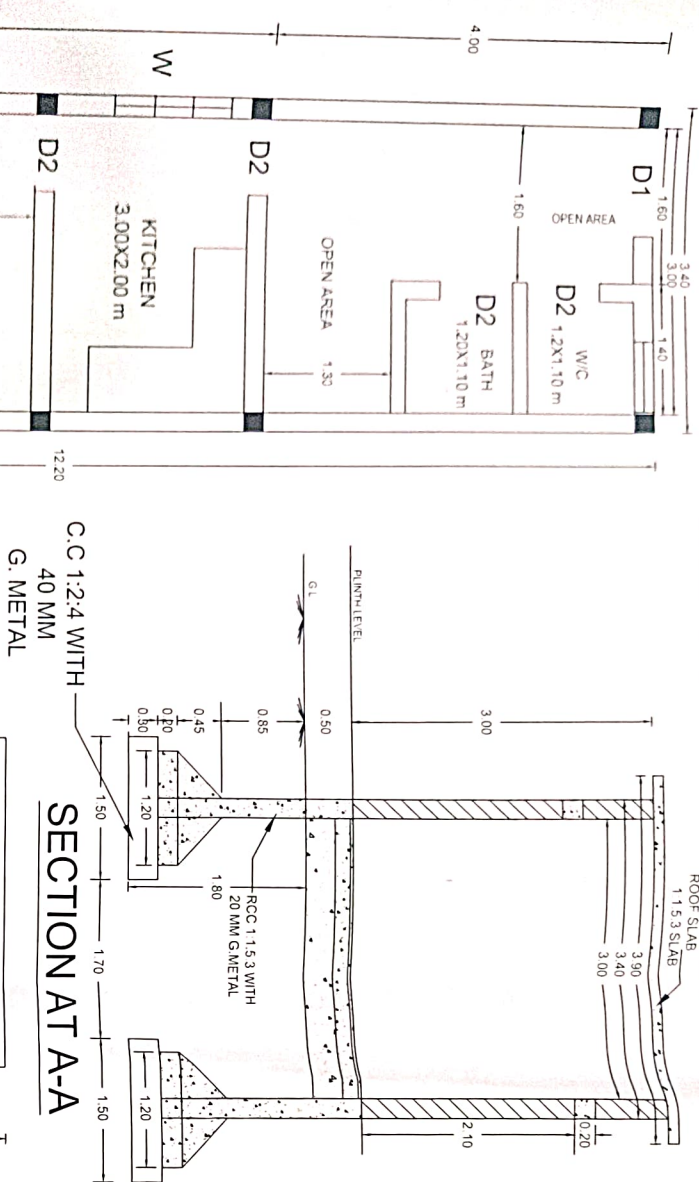


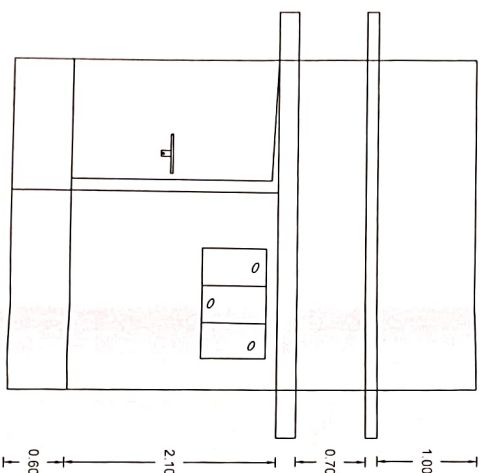
DRAWING OF I-TYPE BUILDING QUARTER



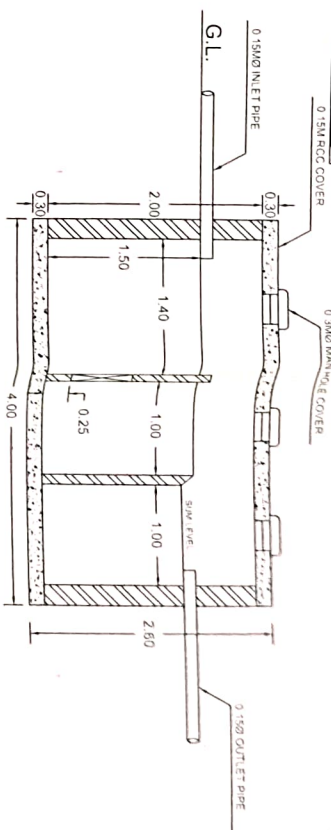
GROUND FLOOR PLAN

COLUMN C1
0.20 X 0.20 M
10 NOS

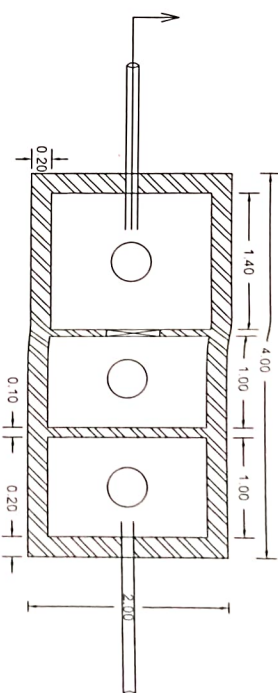
FRONT ELEVATION



SECTION VIEW OF SEPTIC TANK



PLAN OF SEPTIC TANK



GOVERNMENT OF CHHATTISGARH
WATER RESOURCES DEPARTMENT

PROJECT: CONSTRUCTION OF SOLAR POWERED LIFT IRRIGATION SCHEME
FOR IRRIGATION FROM MADHAVPALI ANICUT ON LATH NALLA

TITLE: DRAWING OF I-TYPE QUARTER

SUB ENGINEER

SUB DIVISIONAL OFFICER
E/M F.O.M. SUB DIVISION
RAIGARH (C.G.)

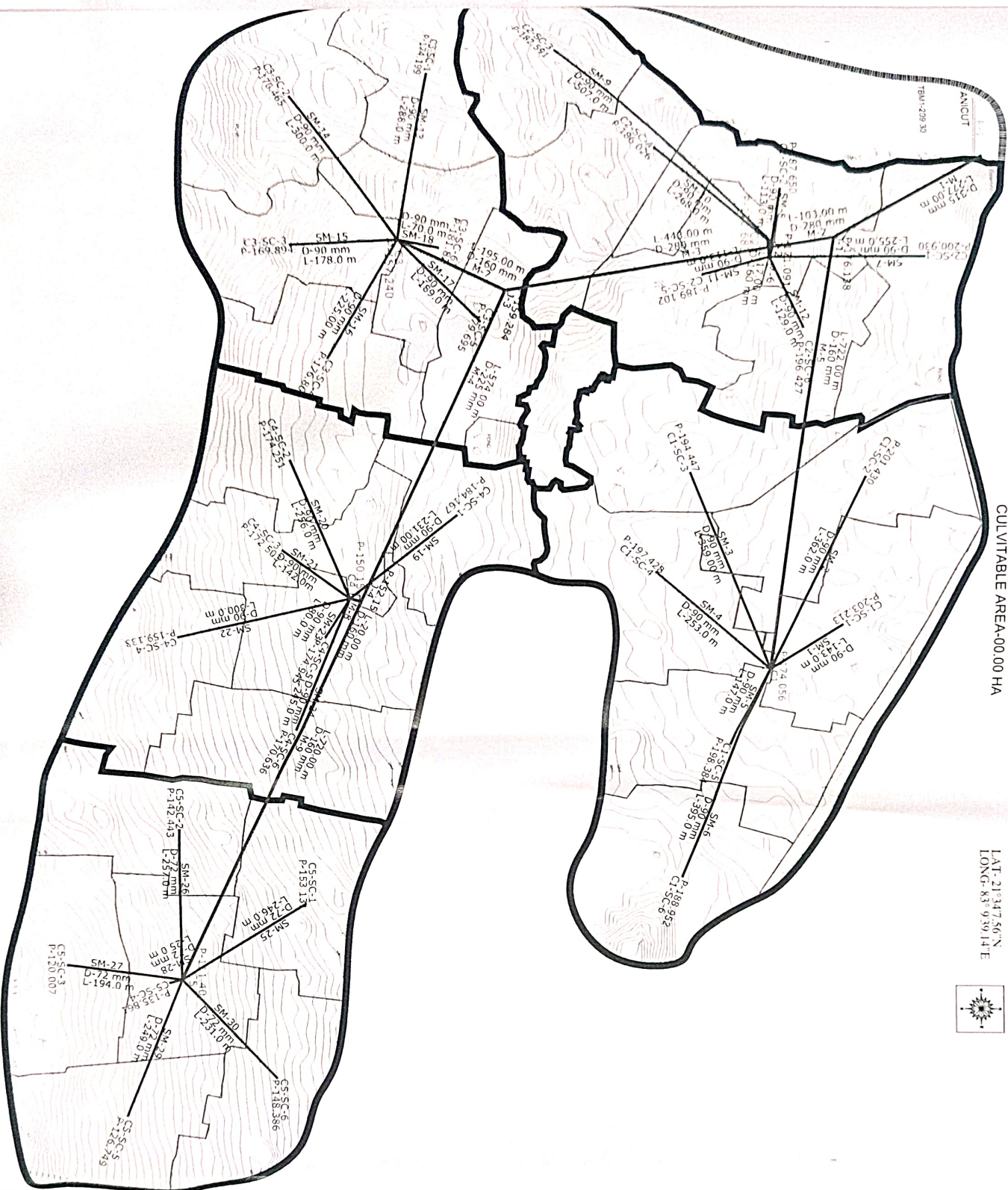
EXECUTIVE ENGINEER
E/M HEAVY MACHINERY DIVISION
Sakri Bilaspur (C.G.)

Sakri Bilaspur (C.G.)

CONSTRUCTION OF SOLAR POWERED LIFT IRRIGATION SCHEME AT MADHOPALI ANICUT ON LATH NALLA

TOTAL AREA-210.0 HA
CULTIVABLE AREA-00.00 HA

LAT- 21°34'56" N
LONG- 83° 9'30" E



LEGENDS

S.N.	Name	Symbols
1	Command area boundary	
2	30 Ha.Chak Boundary	
3	Contour	
4	Khasra Boundary	
5	Khasra Numbers	5 2
6	Habitation Boundary	
7	Un-Cultivated Area	
8	Water Body	
9	River/Nala	
10	BT-Road	
11	CC-Road	
12	Temples	
13	Transformer	
14	Electrical Pole	
15	Hand Pump	
16	Well	
17	Outlet	
18	Water Flow Direction	
19	Pipes Details	
20	30 Ha Chak No.	41, 10
21	Pipe ID	P-1
22	Junction ID	J-10
23	30 Ha Chak Area	



GOVERNMENT OF CHHATTISGARH
WATER RESOURCES DEPARTMENT

PROJECT
CONSTRUCTION OF SOLAR POWERED LIFT IRRIGATION
SCHEME AT MADHOPALI ANICUT ON LATH NALLA

1:1111 COMMAND AREA MAP

SUB ENGINEER

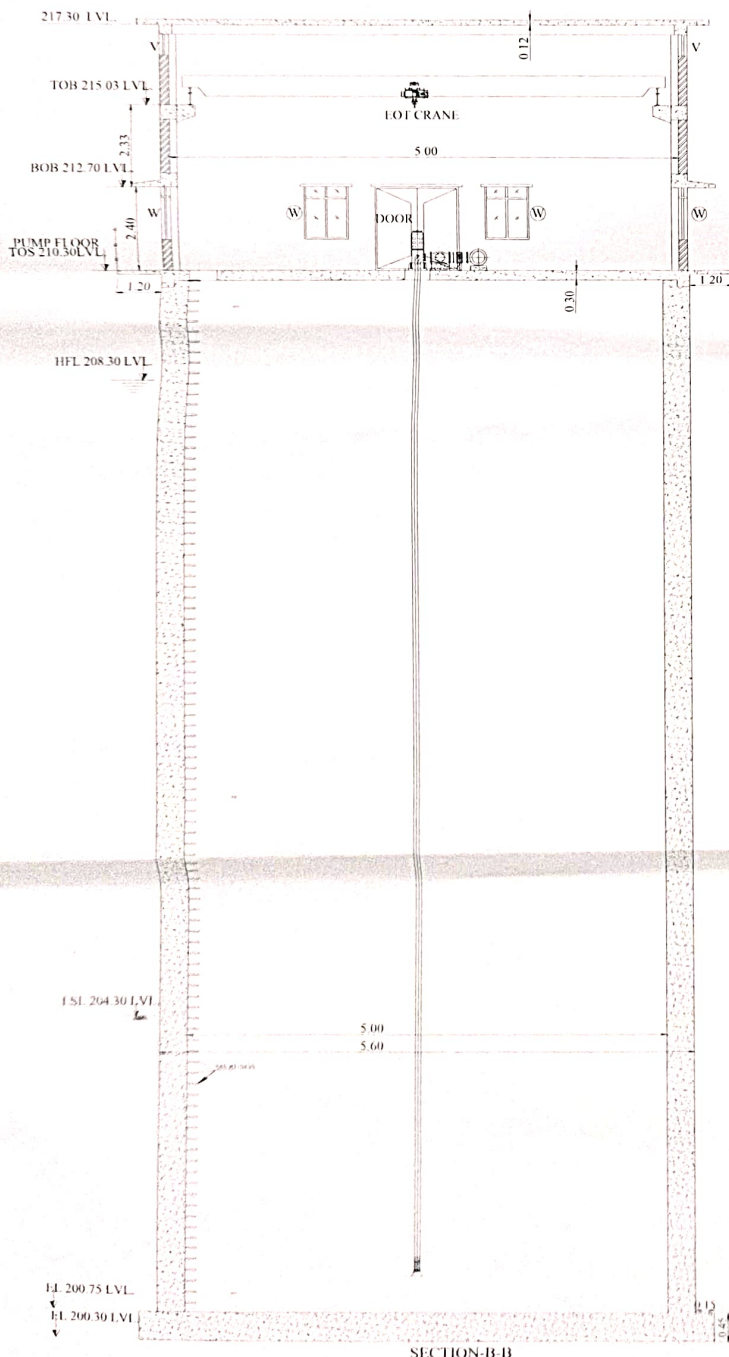
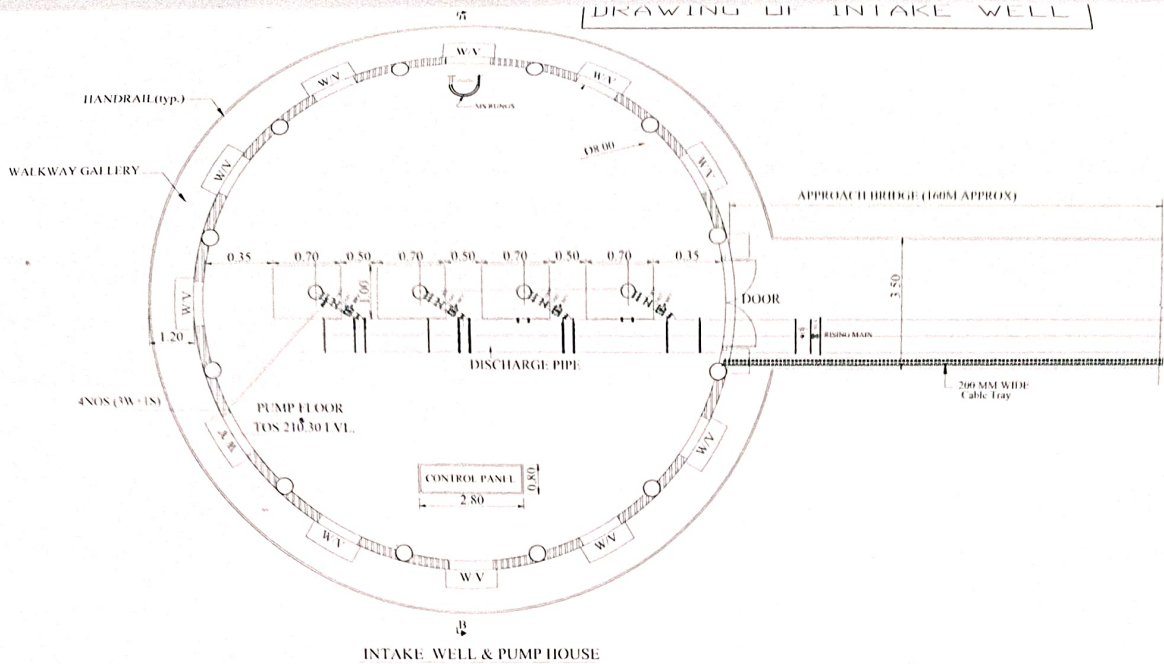
[Signature]

SUB DIVISIONAL OFFICER

[Signature]

Superintending Engineer
Water Resources Circ
Sakti Bilaspur (C.G.)

DRAWING OF INTAKE WELL



1. ALL REDUCED LEVELS ARE IN METERS.
2. ALL DIMENSIONS ARE IN METERS
3. BFV = BUTTERFLY VALVE
4. SGV = SLUICE VALVE
5. NRV = NON RETURN VALVE
6. EMF = ELECTROMAGNETIC BULK FLOW METER
7. FINISHED FLOOR LEVEL = 307 M; FINISHED FORMATION LEVEL OF BRIDGE = 307 M
8. DIMENSIONS OF VALVES, DMJ, EMF, EOT CRANE, AND OTHER EQUIPMENTS DETAILS SHOWN ARE TENTATIVE AND SAME SHALL BE CONFIRMED AFTER THE APPROVAL OF VENDOR DRAWING.
9. CIVIL STRUCTURAL AND BRIDGE DETAILS SHOWN ARE TENTATIVE. REFER CIVIL DRAWINGS FOR DETAILS.
10. SEPARATE ELECTRICAL AND INSTRUMENT DRAWINGS SHALL BE REFERRED FOR INTERNAL ELECTRICAL LAYOUT.



GOVERNMENT OF CHHATTISGARH WATER RESOURCES DEPARTMENT

PROJECT: CONSTRUCTION OF SOLAR POWERED LIFT IRRIGATION SCHEME AT MADHOPALI ANICUT ON LATH NALLA

TITLE: DRAWING OF INTAKE WELL

[Signature]
SUB ENGINEER

[Signature]
SUB DIVISIONAL OFFICER
E/M FOM SUB DIVISION
RAIGARH (C.G.)

[Signature]
EXECUTIVE ENGINEER
E/M HEM DIVISION W & M Water Resources Circle
SAKRI, BILASPUR (C.G.)
Superintending Engineer
E/M Water Resources Circle
Sakri Bilaspur (C.G.)